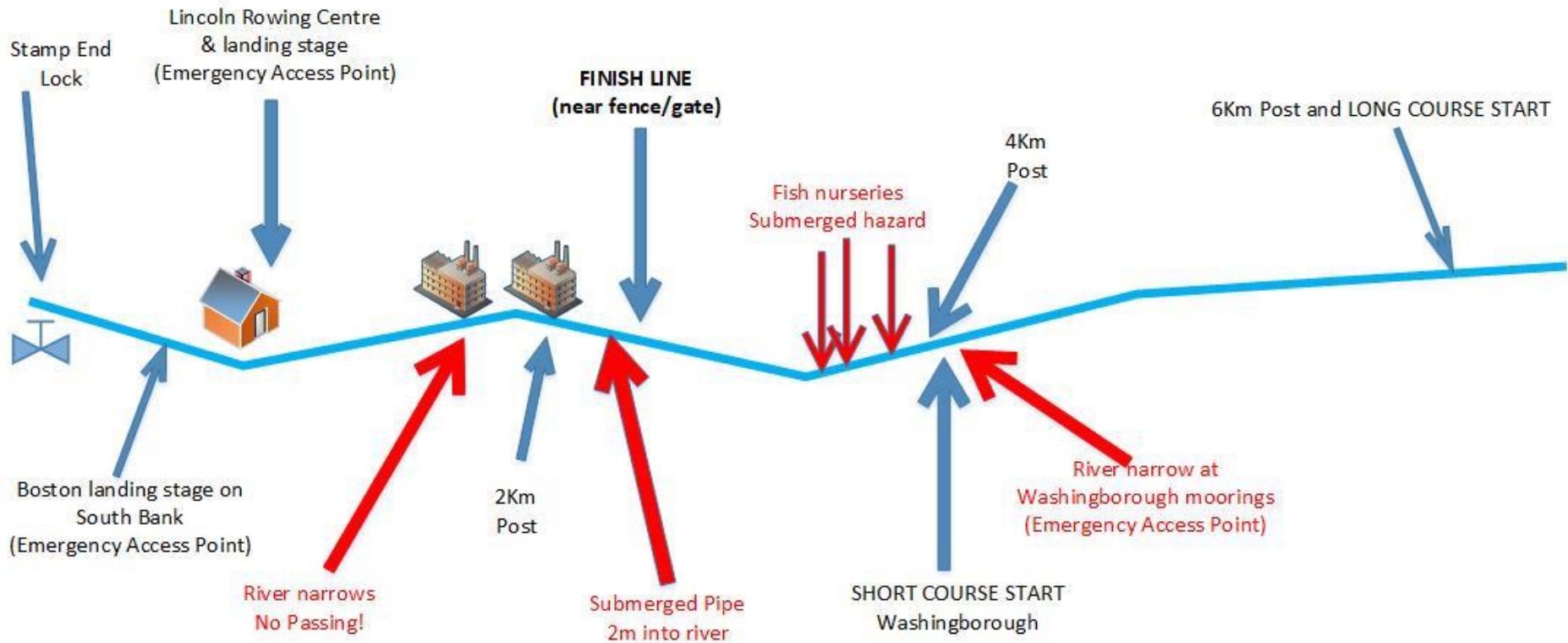


## Maps of the Lincoln Head Course 1.7km and 3.5km

1. Satellite Photo of course showing Emergency Access Points and Safety Launch Positions

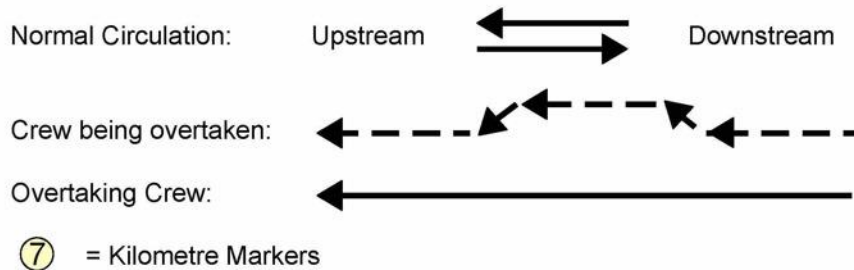
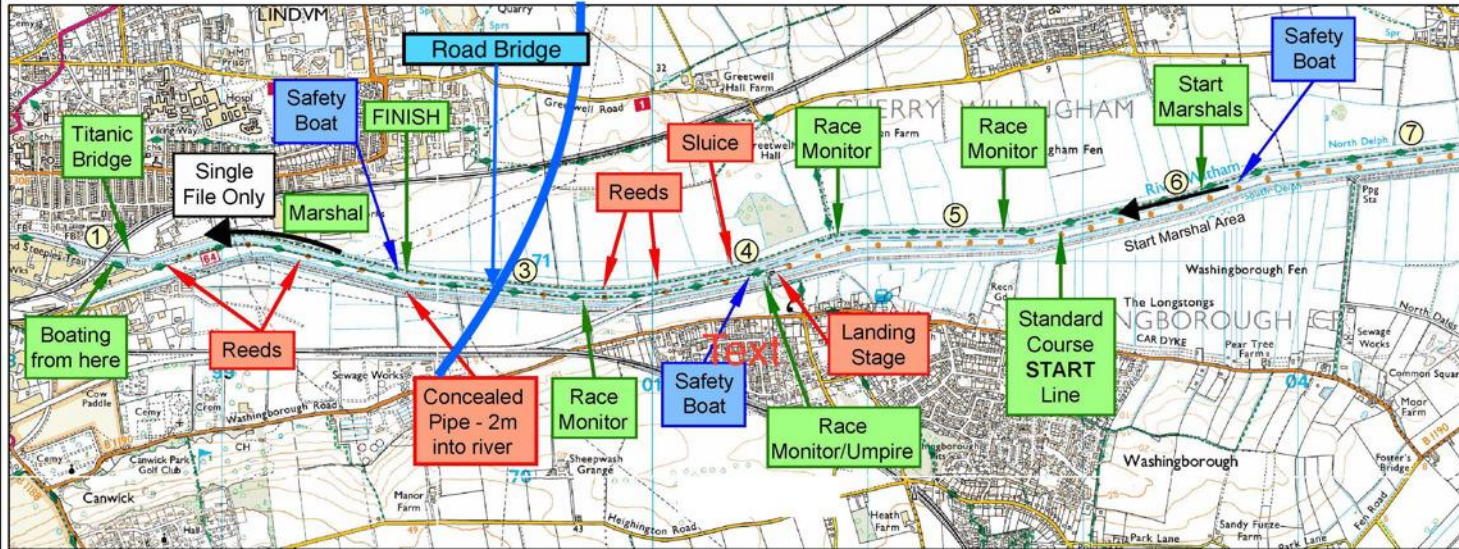


2. Lincoln Head Course Schematic showing hazards – not to scale

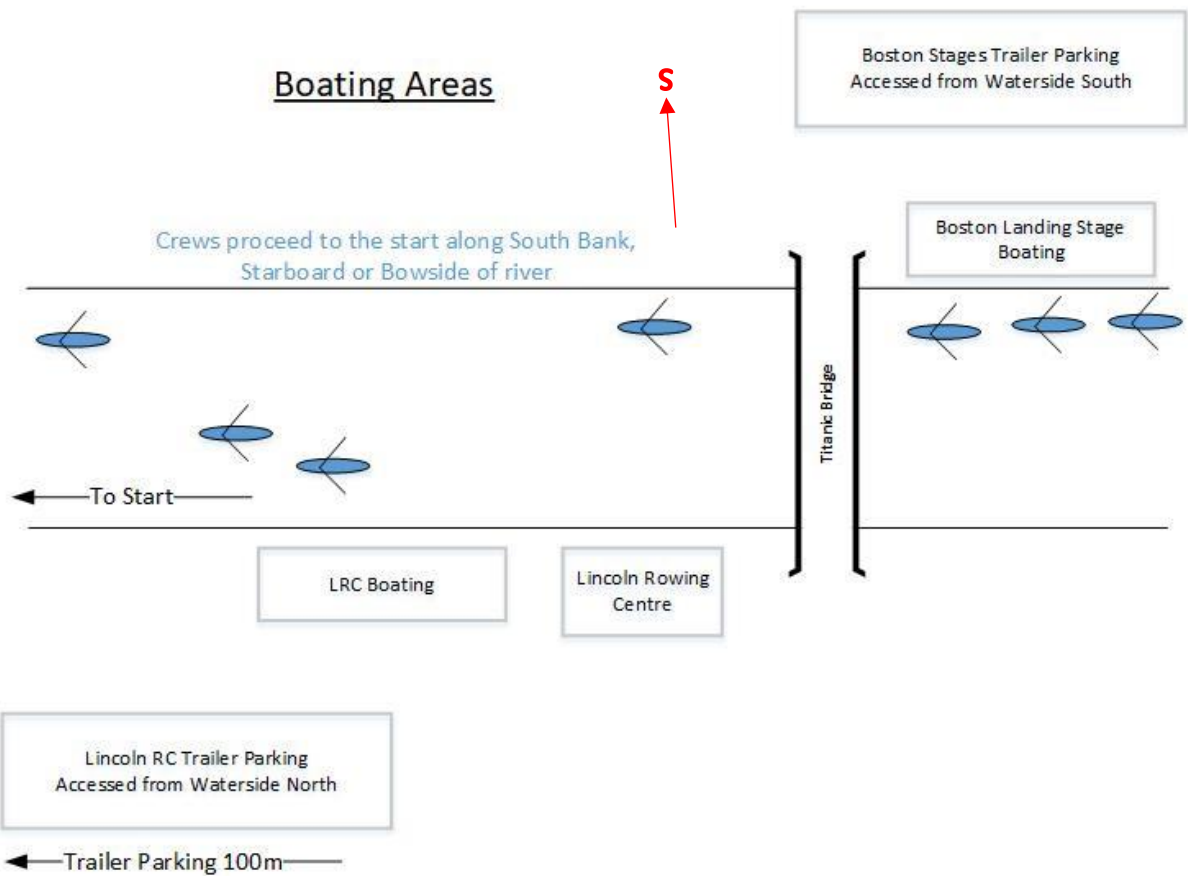
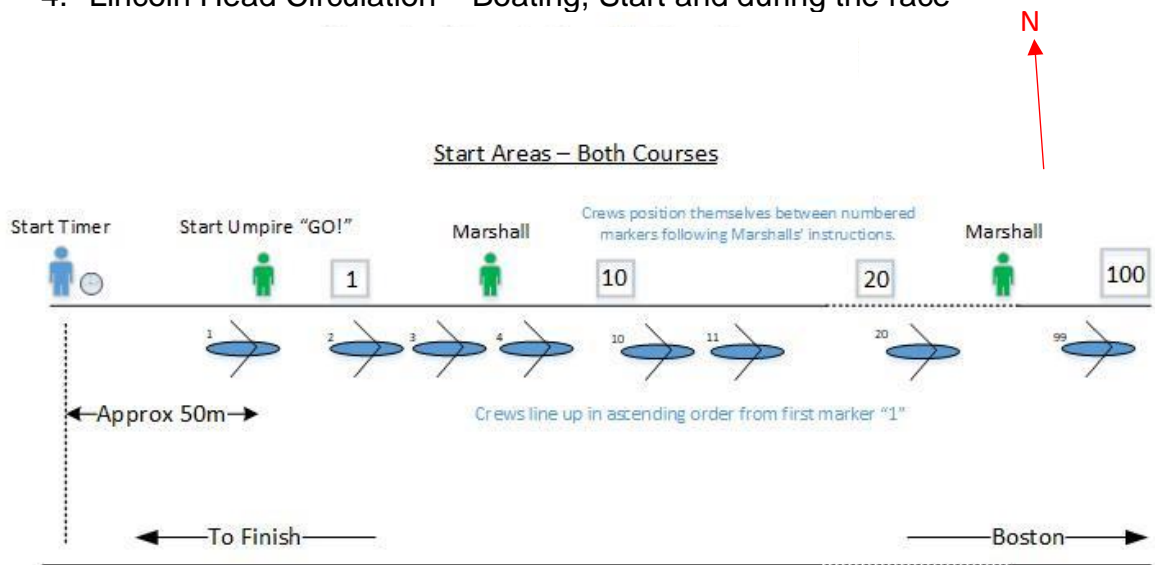


3. Map of Lincoln Head Course showing position of Race Officials and river hazards

## Lincoln Head - Map of Course



#### 4. Lincoln Head Circulation – Boating, Start and during the race



### During the race

Slower crews must give way to faster crews by moving towards starboard/bowside (cox's right-hand side) which is the clubhouse bank of the river.

North Bank



Slower crew



Faster crew overtaking

← Towards Finish —

All crews must obey the instructions from Umpires and Marshalls.

South Bank